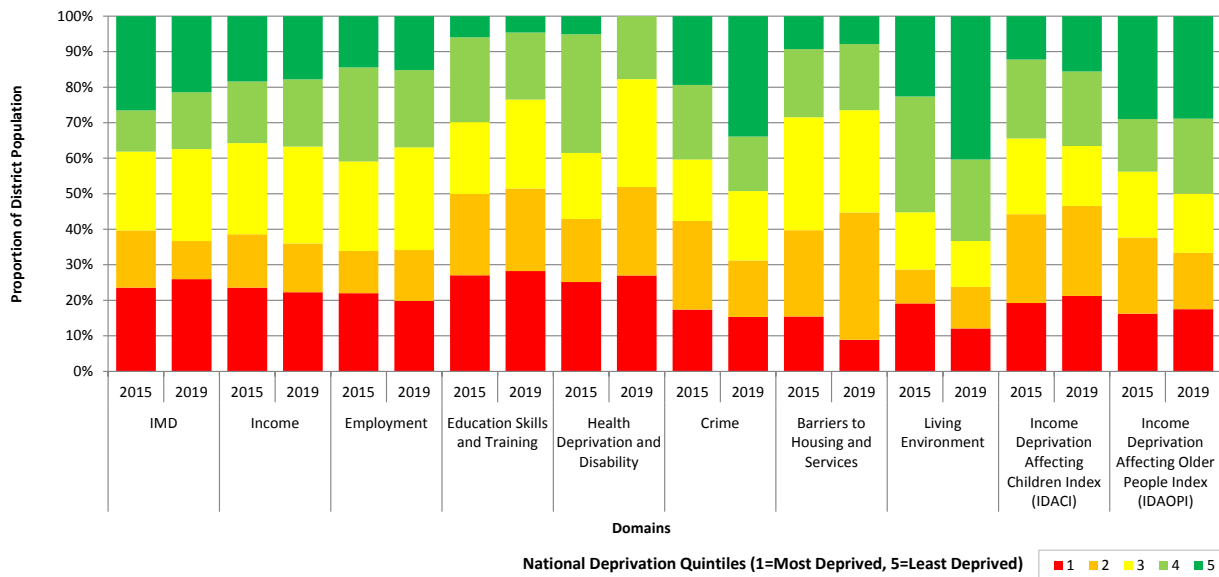


The English Indices of Deprivation 2019 Gloucester City District Summary

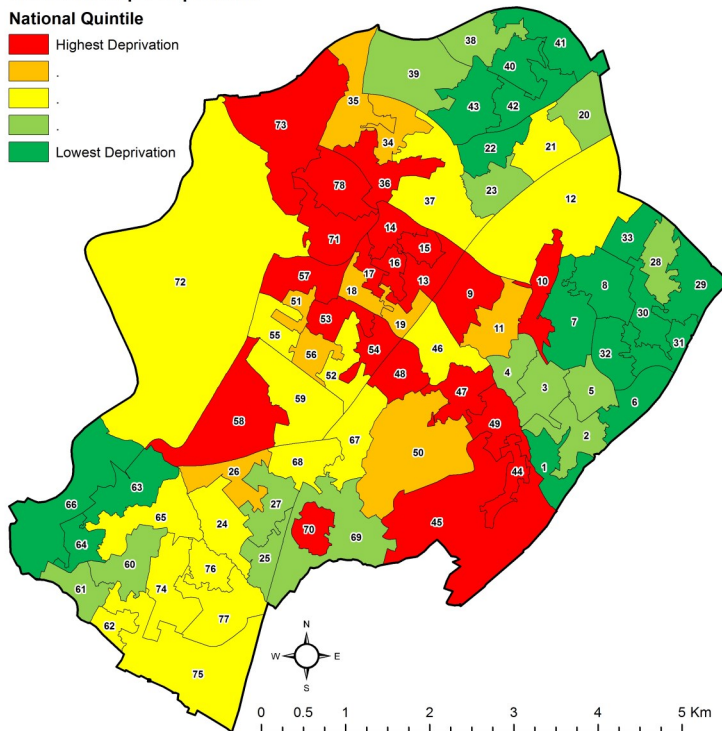
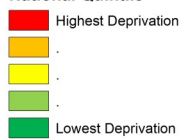
Gloucester is the **most deprived district** in Gloucestershire and ranks as the **138th** most deprived of the 317 districts in England

Gloucester is home to the **most deprived LSOAs** in the county for: **“Multiple Deprivation”** (Podsmead 1), **“Income”** (Matson and Robinswood 1), **“Employment”** (Podsmead 1), **“Education Skills & Training”** (Podsmead 1), **“Health Deprivation & Disability”** (Kingsholm and Wotton 3), **“Crime ”** (Westgate 5), **“Income Deprivation Affecting Older People Index (IDAPOI)”** (Barton and Tredworth 4) and **“Living Environment”** (Westgate 1)

Gloucester City Indices of Deprivation Domains by National Quintile, 2019 compared with 2015



Index of Multiple Deprivation National Quintile



| Map Key | LSOA NAME | Map Key | LSOA NAME |
|---------|------------------------|---------|-------------------------|
| 1 | ABBEYDALE 1 | 40 | LONGLEVENS 3 |
| 2 | ABBEYDALE 2 | 41 | LONGLEVENS 4 |
| 3 | ABBEYDALE 3 | 42 | LONGLEVENS 5 |
| 4 | ABBEYDALE 4 | 43 | LONGLEVENS 6 |
| 5 | ABBEYMEAD 1 | 44 | MATSON AND ROBINSWOOD 1 |
| 6 | ABBEYMEAD 2 | 45 | MATSON AND ROBINSWOOD 2 |
| 7 | BARNWOOD 1 | 46 | MATSON AND ROBINSWOOD 3 |
| 8 | BARNWOOD 2 | 47 | MATSON AND ROBINSWOOD 4 |
| 9 | CONY HILL 1 | 48 | MATSON AND ROBINSWOOD 5 |
| 10 | CONY HILL 2 | 49 | MATSON AND ROBINSWOOD 6 |
| 11 | CONY HILL 3 | 50 | MATSON AND ROBINSWOOD 7 |
| 12 | BARNWOOD 6 | 51 | MORELAND 1 |
| 13 | BARTON AND TREDWORTH 1 | 52 | MORELAND 2 |
| 14 | BARTON AND TREDWORTH 2 | 53 | MORELAND 3 |
| 15 | BARTON AND TREDWORTH 3 | 54 | MORELAND 4 |
| 16 | BARTON AND TREDWORTH 4 | 55 | MORELAND 5 |
| 17 | BARTON AND TREDWORTH 5 | 56 | MORELAND 6 |
| 18 | BARTON AND TREDWORTH 6 | 57 | MORELAND 7 |
| 19 | BARTON AND TREDWORTH 7 | 58 | PODSMEAD 1 |
| 20 | ELMBRIDGE 1 | 59 | PODSMEAD 2 |
| 21 | ELMBRIDGE 2 | 60 | QUEDGELEY FIELD COURT 1 |
| 22 | ELMBRIDGE 3 | 61 | QUEDGELEY FIELD COURT 2 |
| 23 | ELMBRIDGE 4 | 62 | QUEDGELEY FIELD COURT 4 |
| 24 | GRANGE 1 | 63 | QUEDGELEY SEVERN VALE 1 |
| 25 | GRANGE 2 | 64 | QUEDGELEY SEVERN VALE 2 |
| 26 | GRANGE 3 | 65 | QUEDGELEY SEVERN VALE 3 |
| 27 | GRANGE 4 | 66 | QUEDGELEY SEVERN VALE 4 |
| 28 | HUCCLECOTE 1 | 67 | TUFFLEY 1 |
| 29 | HUCCLECOTE 2 | 68 | TUFFLEY 2 |
| 30 | HUCCLECOTE 3 | 69 | TUFFLEY 3 |
| 31 | HUCCLECOTE 4 | 70 | TUFFLEY 4 |
| 32 | ABBEYMEAD 3 | 71 | WESTGATE 1 |
| 33 | HUCCLECOTE 6 | 72 | WESTGATE 2 |
| 34 | KINGSHOLM AND WOTTON 1 | 73 | WESTGATE 4 |
| 35 | KINGSHOLM AND WOTTON 2 | 74 | KINGSWAY 1 |
| 36 | KINGSHOLM AND WOTTON 3 | 75 | QUEDGELEY FIELD COURT 6 |
| 37 | KINGSHOLM AND WOTTON 4 | 76 | KINGSWAY 2 |
| 38 | LONGLEVENS 1 | 77 | KINGSWAY 3 |
| 39 | LONGLEVENS 2 | 78 | WESTGATE 5 |