

# The English Indices of Deprivation 2019 Forest of Dean District Summary

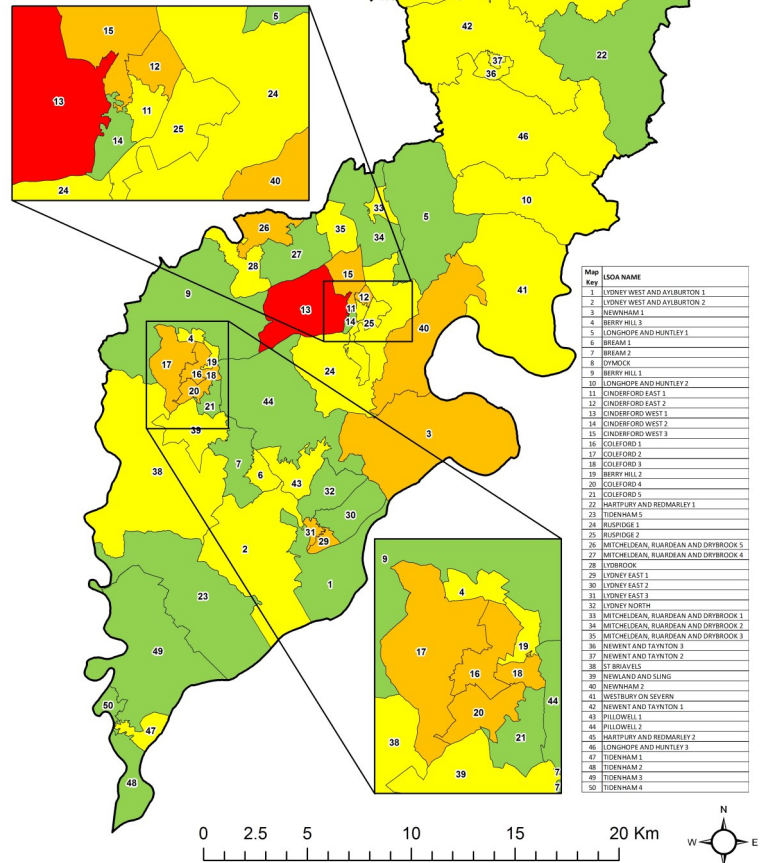
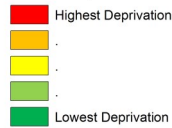
Forest of Dean is the **2<sup>nd</sup> most deprived district** in Gloucestershire and ranks as the **143<sup>rd</sup> most deprived** of the 317 districts in England

Forest of Dean is home to the **most deprived LSOAs** in the county for:  
**“Living Environment”** (Hartpury and Redmarley 2—which is the 421<sup>st</sup> most deprived LSOA of the 32,844 LSOAs in England),  
**“Income Deprivation Affecting Children Index (IDACI)”** (Cinderford West 1 - which is the 795<sup>th</sup> most deprived LSOA of the 32,844 LSOAs in England)

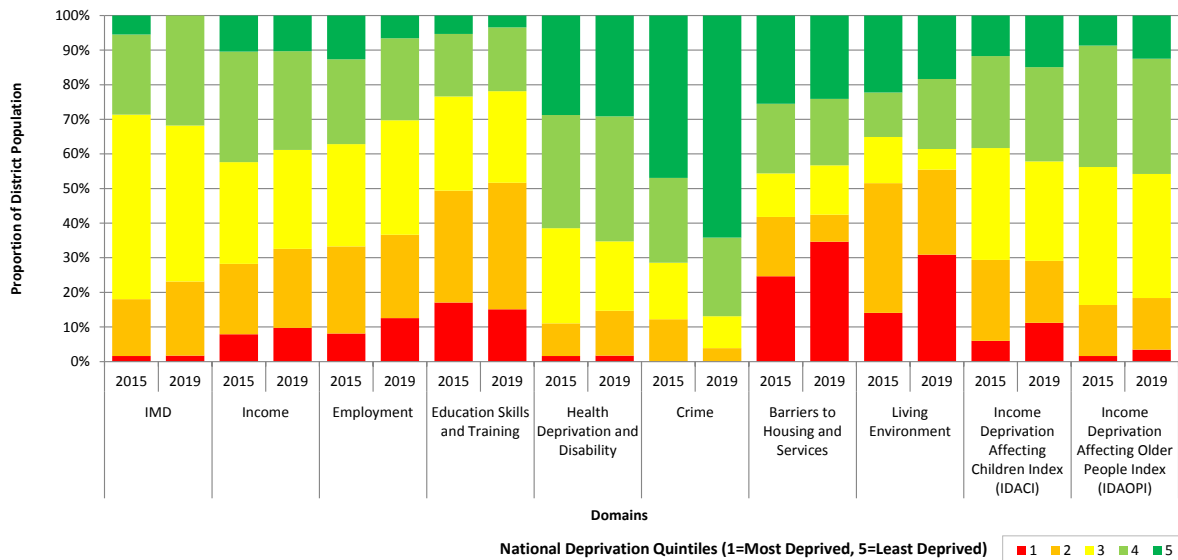
**45% of the population** of Forest of Dean live in areas of **average deprivation** (middle national quintile of the Index of Multiple Deprivation).

## Index of Multiple Deprivation

### National Quintile



## Forest of Dean Indices of Deprivation Domains by National Quintile, 2019 compared with 2015



© Crown Copyright and database rights 2019, Ordnance Survey 100019134. You are not permitted to copy, sub-license, distribute or sell any of this data to third parties in any form  
 G Browne - Oct 2019