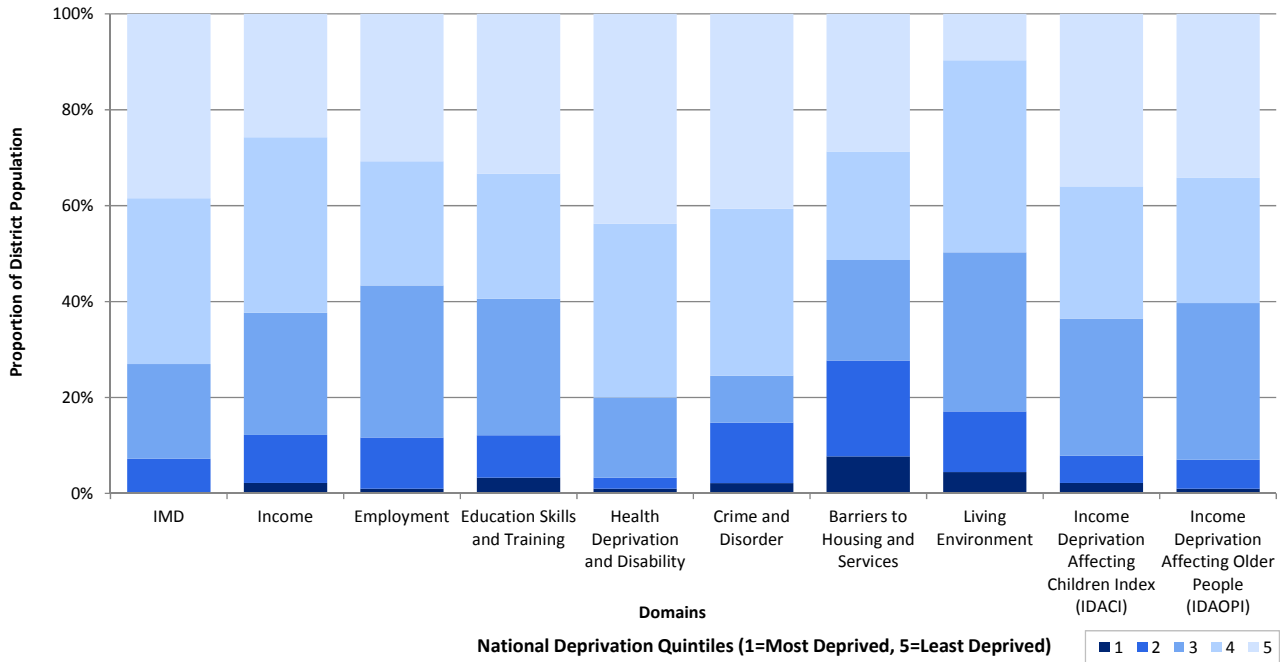


The English Indices of Deprivation 2015 Stroud District Summary

Stroud is the **least deprived district** in Gloucestershire and ranks as the **281st** most deprived of the 326 districts in England

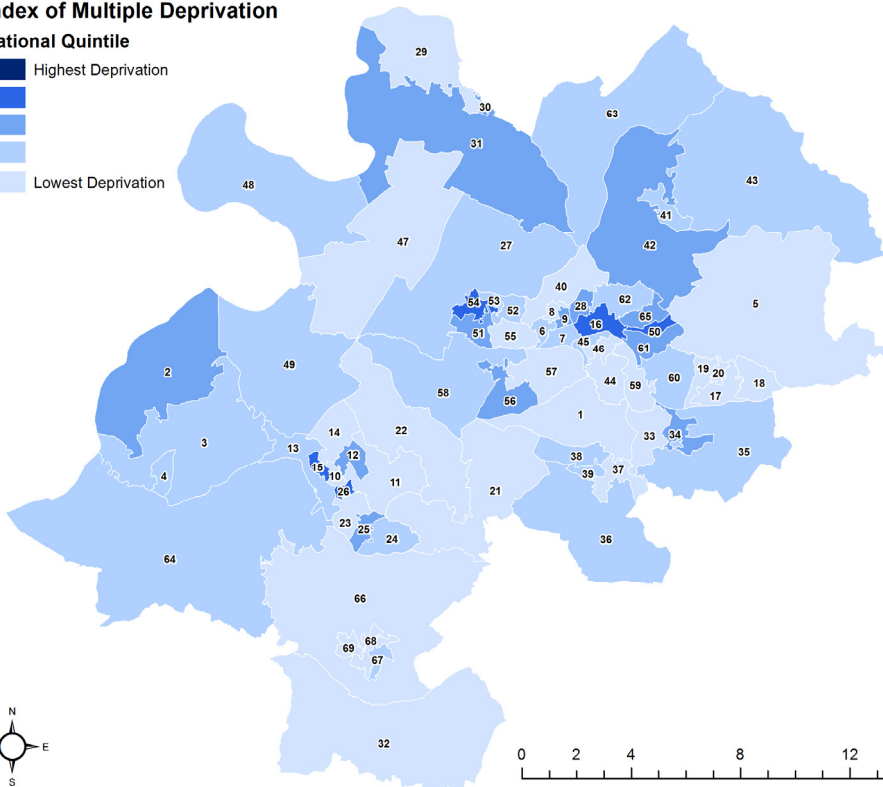
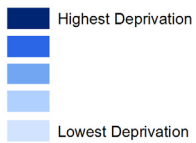
Stroud is home to the **least deprived LSOA** in the county for: **“Barriers to Housing and Services”** (Berkeley 3 - which is the 32,785th most deprived LSOA of the 32,844 LSOAs in England)

Indices of Deprivation Domains by National Quintile



Index of Multiple Deprivation

National Quintile



Map Key	MAIDeN Lower Super Output Name
1	AMBERLEY AND WOODCHESTER
2	BERKELEY 1
3	BERKELEY 2
4	BERKELEY 3
5	BISLEY
6	CAINSCROSS 1
7	CAINSCROSS 2
8	CAINSCROSS 3
9	CAINSCROSS 4
10	CAM EAST 1
11	CAM EAST 2
12	CAM EAST 3
13	CAM WEST 1
14	CAM WEST 2
15	CAM WEST 3
16	CENTRAL
17	CHALFORD 1
18	CHALFORD 2
19	CHALFORD 3
20	CHALFORD 4
21	COALEY AND ULEY 1
22	COALEY AND ULEY 2
23	DURSLEY 1
24	DURSLEY 2
25	DURSLEY 3
26	DURSLEY 4
27	EASTINGTON AND STANDISH
28	FARMHILL AND PAGANHILL
29	HARDWICKE 1
30	HARDWICKE 2
31	HARDWICKE 3
32	KINGSWOOD
33	MINCHINHAMPTON 1
34	MINCHINHAMPTON 2
35	MINCHINHAMPTON 3

Map Key	MAIDeN Lower Super Output Name
36	NAILSWORTH 1
37	NAILSWORTH 2
38	NAILSWORTH 3
39	NAILSWORTH 4
40	OVER STROUD
41	PAINSWICK 1
42	PAINSWICK 2
43	PAINSWICK 3
44	RODBOROUGH 1
45	RODBOROUGH 2
46	RODBOROUGH 3
47	SEVERN 1
48	SEVERN 2
49	SEVERN 3
50	SLADE
51	STONEHOUSE 1
52	STONEHOUSE 2
53	STONEHOUSE 3
54	STONEHOUSE 4
55	STONEHOUSE 5
56	THE STANLEYS 1
57	THE STANLEYS 2
58	THE STANLEYS 3
59	THRUPP 1
60	THRUPP 2
61	TRINITY
62	UPLANDS
63	UPTON St LEONARDS
64	VALE
65	VALLEY
66	WOOTON-UNDER-EDGE 1
67	WOOTON-UNDER-EDGE 2
68	WOOTON-UNDER-EDGE 3
69	WOOTON-UNDER-EDGE 4