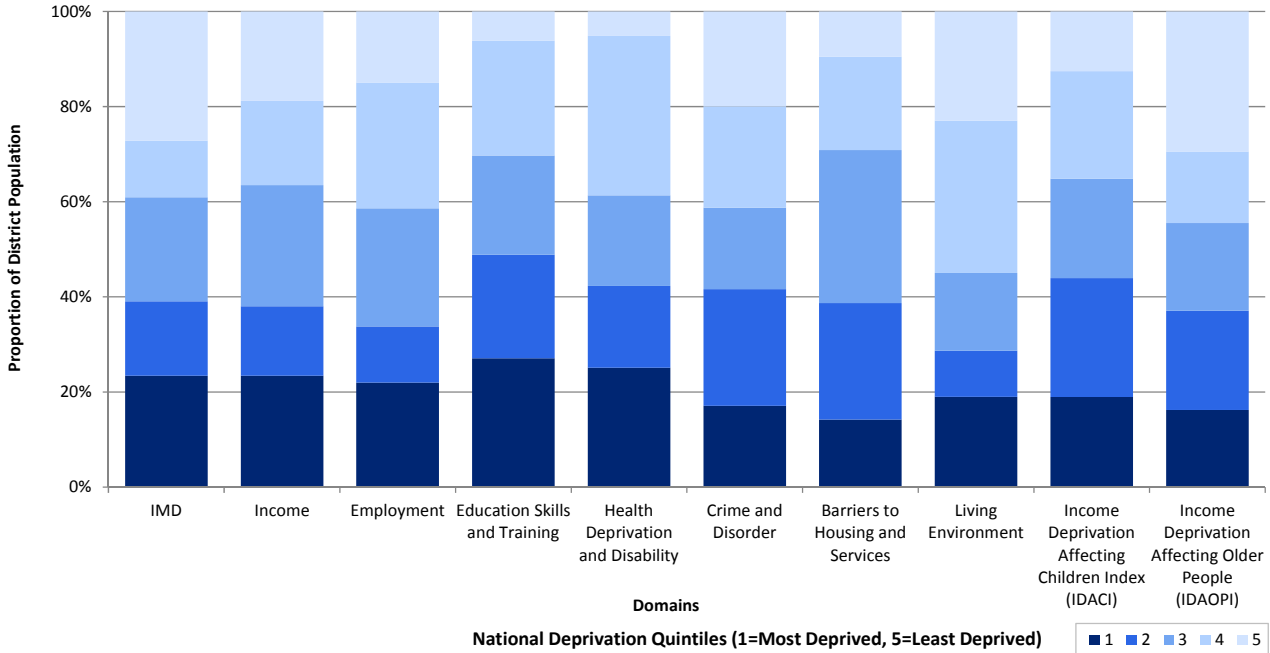


# The English Indices of Deprivation 2015 Gloucester District Summary

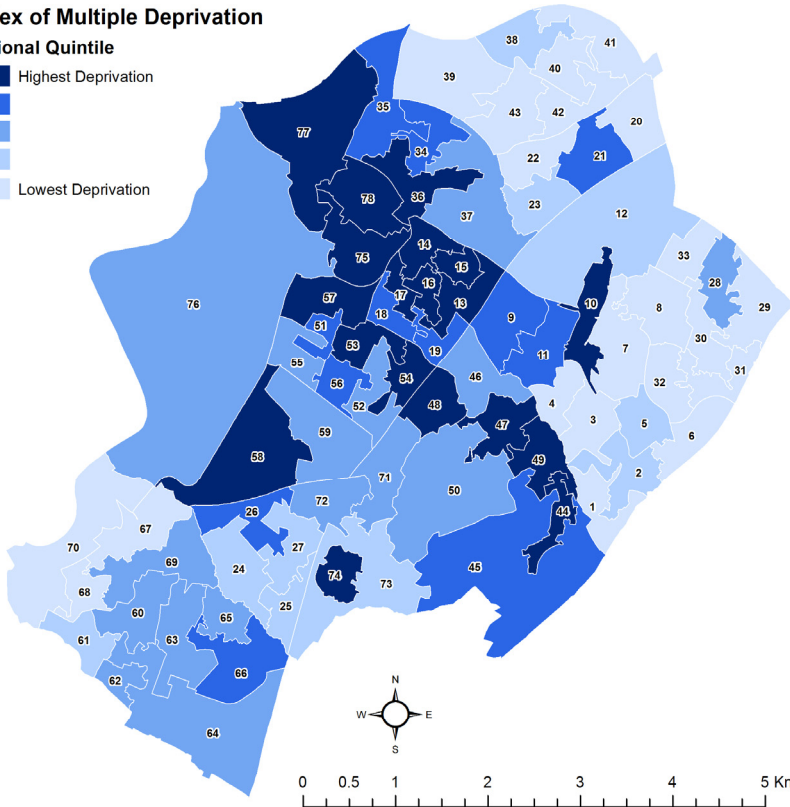
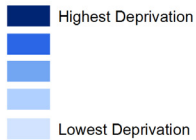
Gloucester is the **most deprived district** in Gloucestershire and ranks as the **139<sup>th</sup>** most deprived of the 326 districts in England

Gloucester is home to the **most deprived LSOAs** in the county for: **“Income”** (Podsmead 1), **“Employment”** (Matson and Robinswood 1), **“Education Skills and Training”** (Podsmead 1), **“Health Deprivation and Disability”** (Kingsholm and Wotton 3), **“Crime and Disorder”** (Westgate 5), and **“Living Environment”** (Westgate 1)

## Indices of Deprivation Domains by National Quintile



## Index of Multiple Deprivation National Quintile



Map Key	MAIDeN Lower Super Output Name
1	ABBEEY 1
2	ABBEEY 2
3	ABBEEY 3
4	ABBEEY 4
5	ABBEEY 5
6	ABBEEY 6
7	BARNWOOD 1
8	BARNWOOD 2
9	BARNWOOD 3
10	BARNWOOD 4
11	BARNWOOD 5
12	BARNWOOD 6
13	BARTON AND TREDWORTH 1
14	BARTON AND TREDWORTH 2
15	BARTON AND TREDWORTH 3
16	BARTON AND TREDWORTH 4
17	BARTON AND TREDWORTH 5
18	BARTON AND TREDWORTH 6
19	BARTON AND TREDWORTH 7
20	ELMBRIDGE 1
21	ELMBRIDGE 2
22	ELMBRIDGE 3
23	ELMBRIDGE 4
24	GRANGE 1
25	GRANGE 2
26	GRANGE 3
27	GRANGE 4
28	HUCCLECOTE 1
29	HUCCLECOTE 2
30	HUCCLECOTE 3
31	HUCCLECOTE 4
32	HUCCLECOTE 5
33	HUCCLECOTE 6
34	KINGSHOLM AND WOTTON 1
35	KINGSHOLM AND WOTTON 2
36	KINGSHOLM AND WOTTON 3
37	KINGSHOLM AND WOTTON 4
38	LONGLEVENS 1
39	LONGLEVENS 2

Map Key	MAIDeN Lower Super Output Name
40	LONGLEVENS 3
41	LONGLEVENS 4
42	LONGLEVENS 5
43	LONGLEVENS 6
44	MATSON AND ROBINSWOOD 1
45	MATSON AND ROBINSWOOD 2
46	MATSON AND ROBINSWOOD 3
47	MATSON AND ROBINSWOOD 4
48	MATSON AND ROBINSWOOD 5
49	MATSON AND ROBINSWOOD 6
50	MATSON AND ROBINSWOOD 7
51	MORELAND 1
52	MORELAND 2
53	MORELAND 3
54	MORELAND 4
55	MORELAND 5
56	MORELAND 6
57	MORELAND 7
58	PODSMEAD 1
59	PODSMEAD 2
60	QUEDGELEY FIELD COURT 1
61	QUEDGELEY FIELD COURT 2
62	QUEDGELEY FIELD COURT 4
63	QUEDGELEY FIELD COURT 5
64	QUEDGELEY FIELD COURT 6
65	QUEDGELEY FIELD COURT 7
66	QUEDGELEY FIELD COURT 8
67	QUEDGELEY SEVERN VALE 1
68	QUEDGELEY SEVERN VALE 2
69	QUEDGELEY SEVERN VALE 3
70	QUEDGELEY SEVERN VALE 4
71	TUFFLEY 1
72	TUFFLEY 2
73	TUFFLEY 3
74	TUFFLEY 4
75	WESTGATE 1
76	WESTGATE 2
77	WESTGATE 4
78	WESTGATE 5